

372500

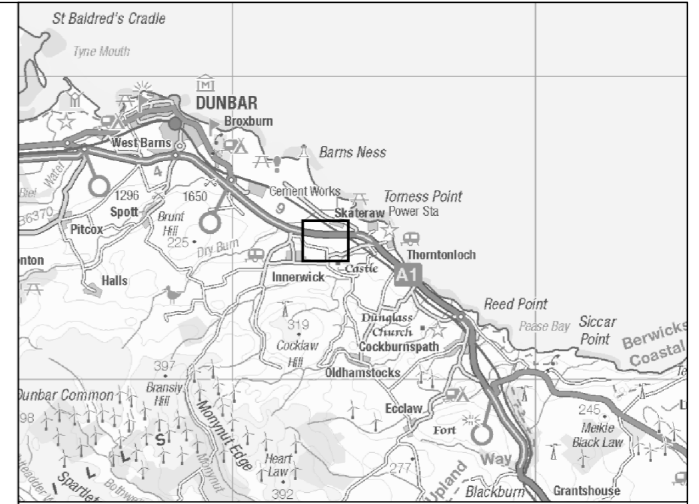
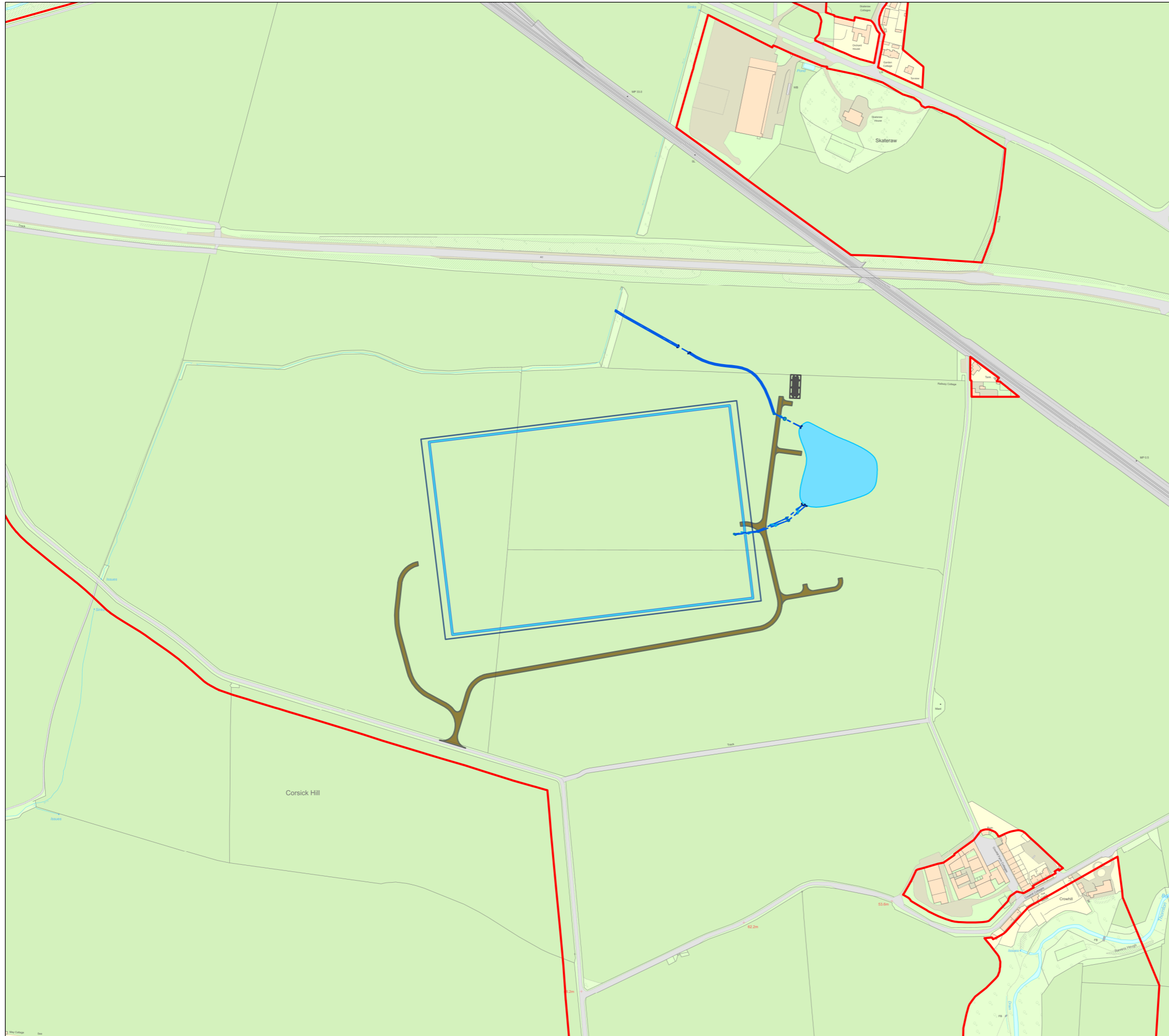
373000

373500

675000

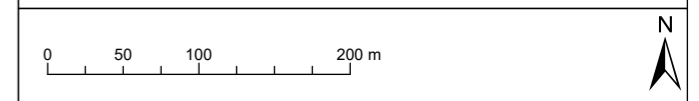
674500

674000



Legend

- Planning Application Boundary
- Electricity Transmission Buildings (Indicative)
- Electricity Transmission Buildings Platform (Indicative)
- Permanent Access Road (Indicative)
- SuDS Pond (Indicative)
- Drainage Ditch (Indicative)
- Foul Water Filter Mound (Indicative)
- Surface Water Flow Arrow (Indicative)
- Surface Water Headwall (Indicative)
- Surface Water Manhole (Indicative)
- Surface Water Pipe (Indicative)



© Crown copyright and database rights 2023 Ordnance Survey 0100031673.

Project Name

BERWICK BANK WIND FARM

Drawing Title **FIGURE 5.8**
SITE LAYOUT - ELECTRICITY TRANSMISSION BUILDINGS (PERMANENT INFRASTRUCTURE ONLY)

Rev	Date	Details	Status	Drwn	Rqst	Chkd	Appd
R1	01/03/22	First Issue	FOR INFORMATION	RB	CD	CD	
R2	10/10/22	Second Issue	FOR INFORMATION	RB	CD	CD	
R3	23/11/22	Third Issue	FOR ISSUE	RB	CD	CD	
R4	16/03/23	Forth Issue	FOR ISSUE	RB	ES	CD	

Drawing Number

LF000010&11-DEV-MAP-081

Scale	Plot Size	Datum	Projection
1:5,000	A3	OSGB36	BNG

